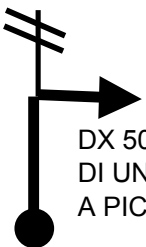
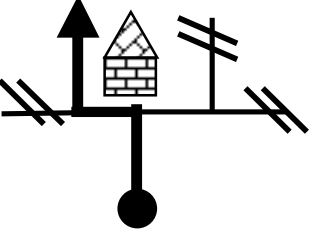
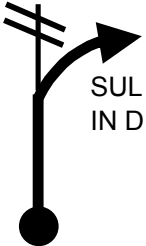
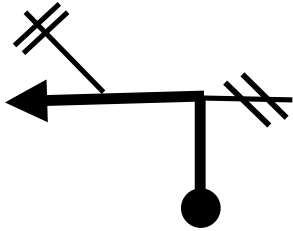
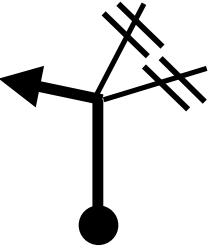

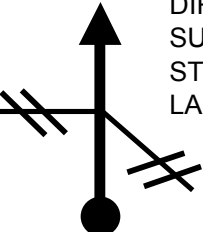
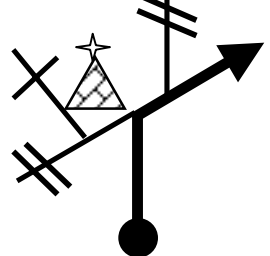


# ROAD BOOK Gran Fondo del MOTTARONE 44km 1300mt.

 <p>DX 50 mt. PRIMA DI UNA ROCCIA A PICCO</p> <p><b>41</b> km. 39,4 m. 760</p>	 <p><b>45</b> km. 40,8 m. 630</p>	<h2>ARRIVO</h2>			
 <p>SUL PRATO IN DISCESA</p> <p><b>42</b> km: 39,7 m.720</p>	 <p><b>46</b> km. 41,3 m. 635</p>				
 <p><b>43</b> km. 40 m. 680</p>	 <p>STECCATO</p> <p><b>47</b> km. 41,6 m. 658</p>				
 <p>DIRITTI SULLO STERRATO LARGO</p> <p><b>44</b> km. 40,5 m. 620</p>	 <p><b>48</b> km. 43,1 m. 730</p>				