
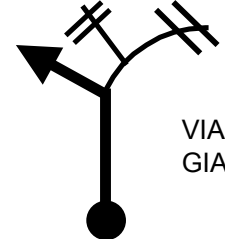
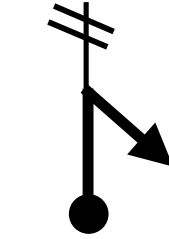
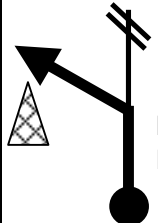
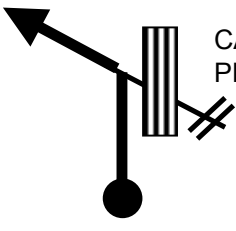
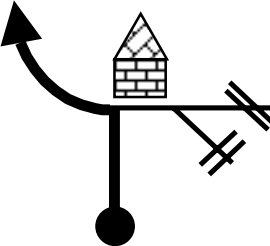
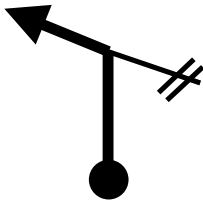
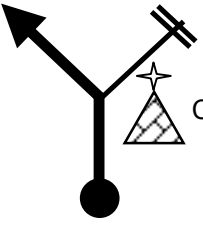
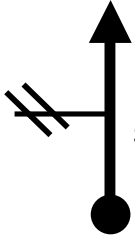
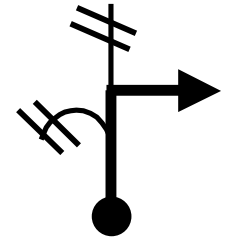
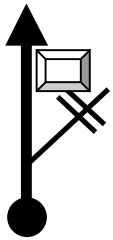

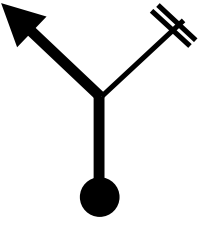
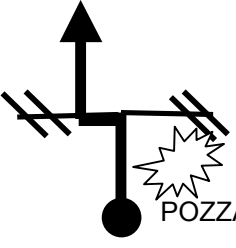
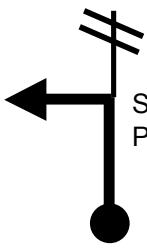
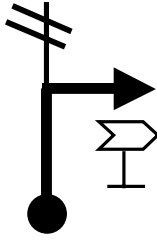
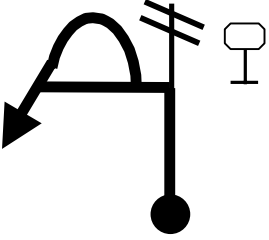

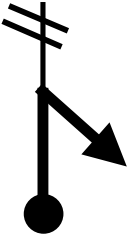
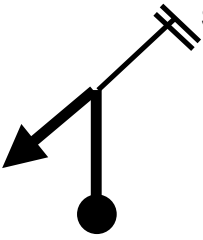


ROAD BOOK GRAN FONDO DEL MOTTARONE 44km 1300mt.

<p>ASFALTO</p>  <p>MUNICIPIO BROVELLO</p> <p>1 km. 0,00 m. 435</p>	 <p>VIA SAN GIACOMO</p> <p>5 km. 7,4 m. 630</p>	 <p>SALITA</p> <p>9 km. 11,5 m. 833</p>	 <p>PILONE FUNIVIA</p> <p>13 km. 14,0 m. 953</p>	<p>INIZIO ASFALTO</p>  <p>CASELLO PEDAGGIO</p> <p>17 km. 15,5 m. 852</p>
 <p>2 km. 3,4 m. 480</p>	 <p>6 km. 7,7 m. 630</p>	 <p>CAPPELLETTA</p> <p>10 km. 11,9 m. 870</p>	 <p>SCOLLINAMENTO</p> <p>14 km. 14,3 m. 970</p>	<p>INIZIO STERRATO</p>  <p>18 km. 15,9 m. 852</p>
 <p>DESPAR</p> <p>3 km. 4,1 m. 536</p>	<p>INIZIO STERRATO</p>  <p>7 km. 9,2 m. 715</p>	 <p>11 km. 12,3 m. 870</p>	 <p>POZZA PERENNE</p> <p>15 km. 14,7 m. 935</p>	 <p>SEGUI STERRATO PRINCIPALE</p> <p>19 km. 16,4 m. 866</p>
 <p>DIR. LEVO</p> <p>4 km. 5,5 m. 600</p>	 <p>8 km. 10,3 m. 776</p>	 <p>ATTENZIONE SENTIERO STRETTO IN SALITA</p> <p>POZZA</p> <p>12 km. 12,9 m. 890</p>	 <p>16 km. 15,0 m. 925</p>	<p>SBARRA S.S.P</p>  <p>20 km. 17,7 m. 957</p>